

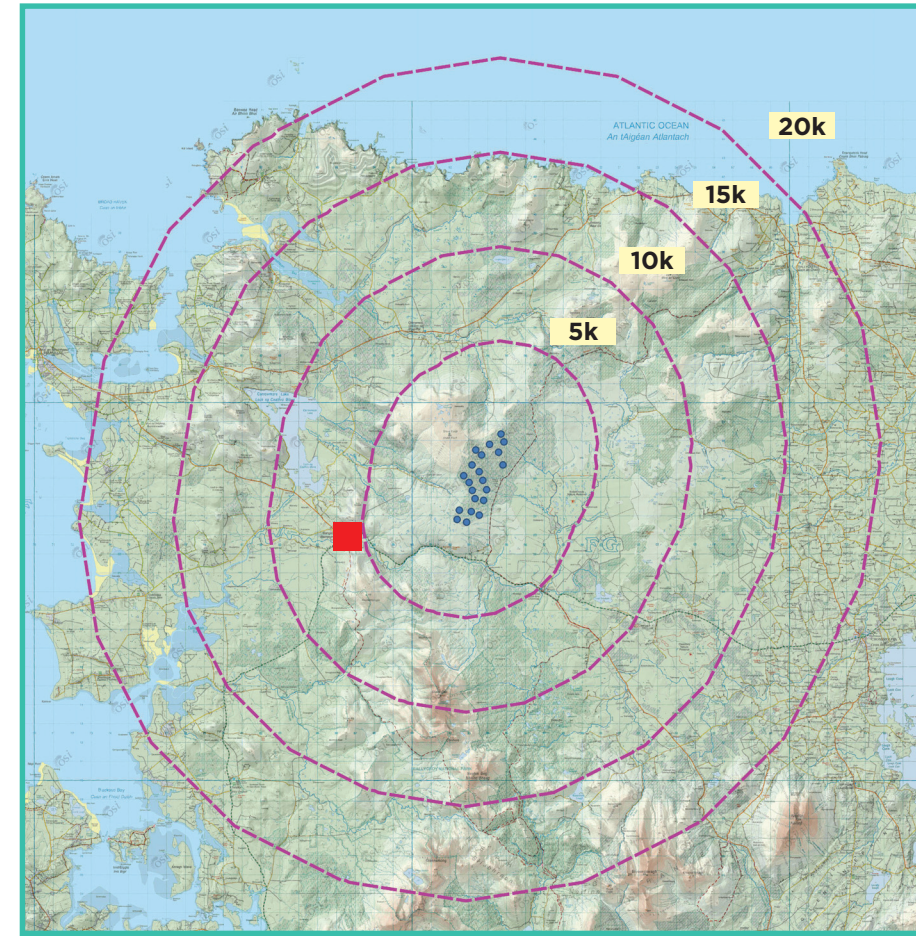
# View Point 5

# Srahgraddy

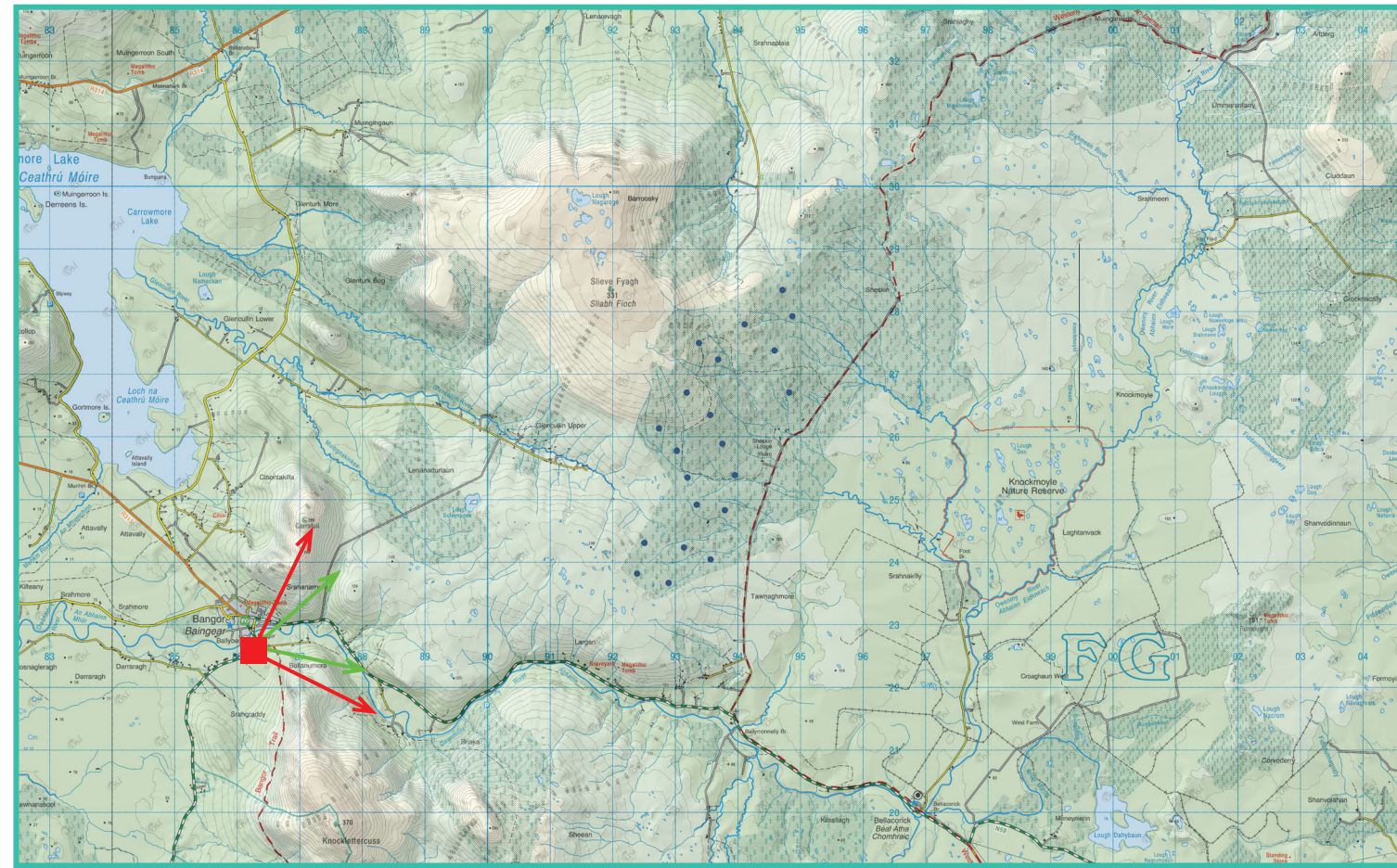
## Photomontage 5

**View Point:** View from a local road, just off the N59, Wild Atlantic Way tourist route and a Co. Mayo designated scenic route, in the townland of Srahgraddy, approximately 6.2km south-west of the nearest turbine.

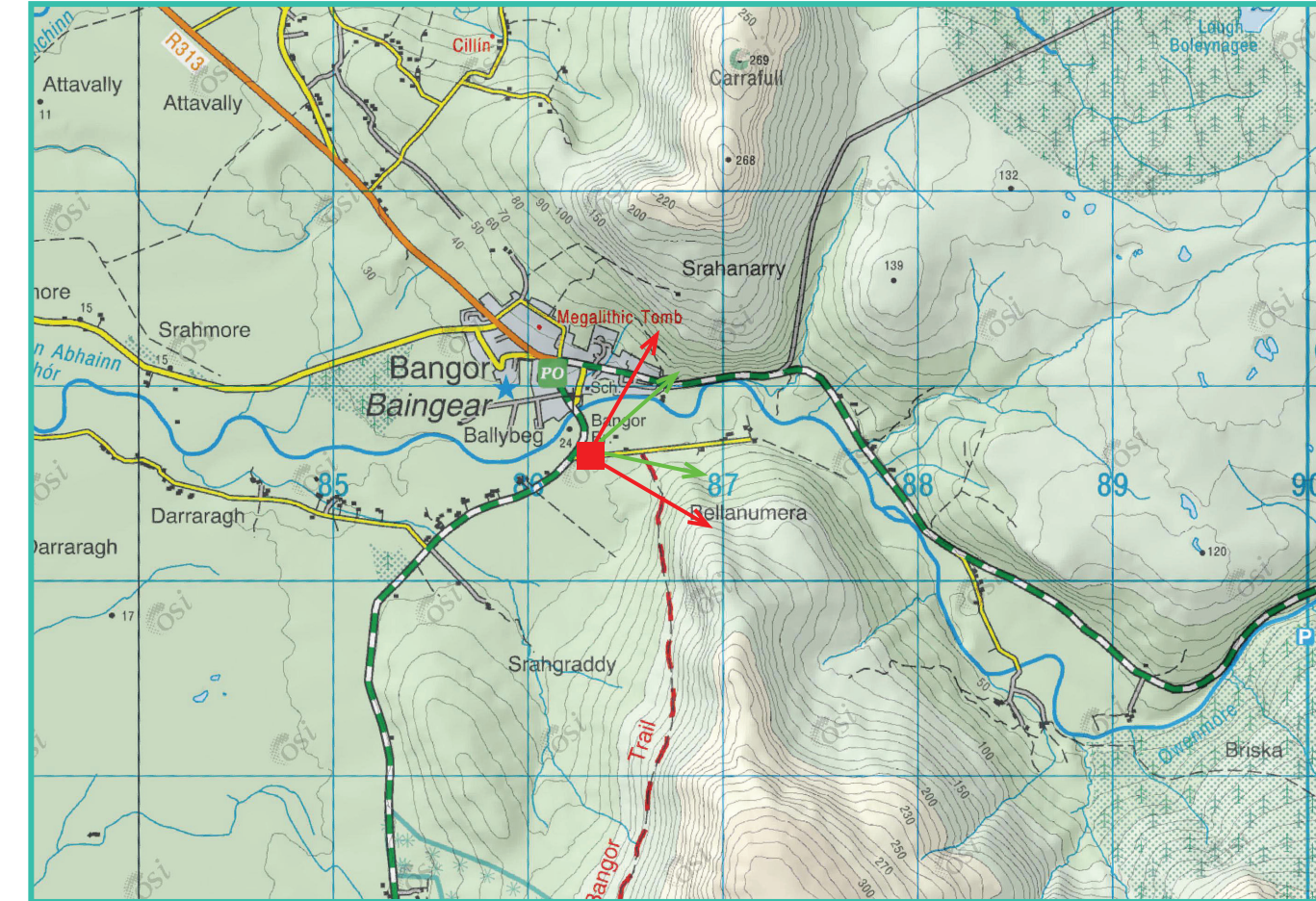
View point grid reference	486,277(E); 822,638(N)
Date of image taken	21.7.2021
Time of image taken	10:48am
View point elevation	28m
Angle of Views	90° / 53.5°
View Direction (Image Centre)	67°
Horizontal extent of proposed turbines	25°
Distance to nearest proposed turbine	5.9km (T17)
Number of proposed turbines visible	5/21
Turbine Hub Height	115m
Turbine Tip Height	200m
Turbine Rotor Diameter	170m
Montage Type	Type 4* : Photomontage / Photowire / Survey / Scale Verifiable
Camera & Lens	Canon 5D Mark III / Full Frame Sensor with a 50mm Lens
Tripod	Manfrotto 190X extended to approx 1.5m.
Guidance	* Visual Representation of Development Proposals, Landscape Institute Technical Guidance Note 06/19, 2019
Map Licence	© Ordnance Survey Ireland. All rights reserved. Licence number CYAL50267517



View point relative to 20km radius.



View point relative to wind farm site.



Detail of view point location.

### Map Legend

- Area shown in 90° view
- Area shown in 53.5° view
- View Point

### Wireframe Legend

- Proposed Wind Farm
- Permitted Wind Farms
- Existing/Operational/Under Construction Wind Farms
- Other Proposed Wind Farms

### Prepared by

MKO  
 Planning & Environmental Consultants  
 Tuam Road, Galway.  
 Tel: (091) 73 56 11  
 E-mail: info@mkofireland.ie  
 Website: www.mkofireland.ie

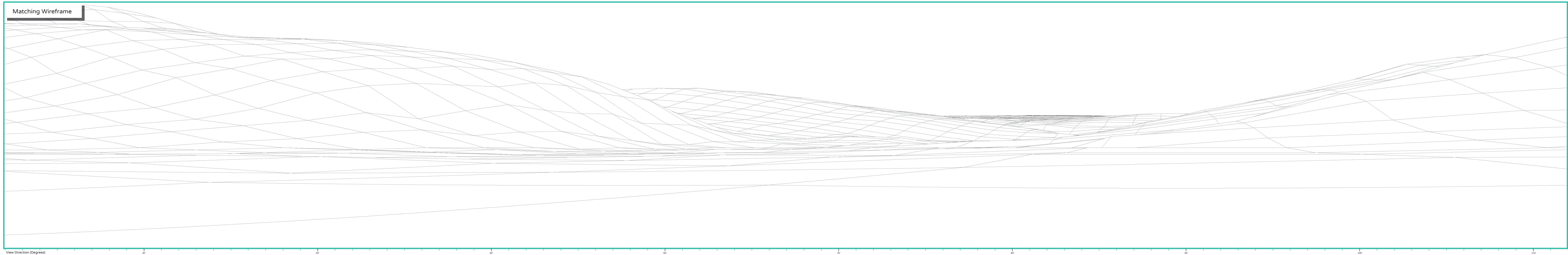


### 90° View Extent

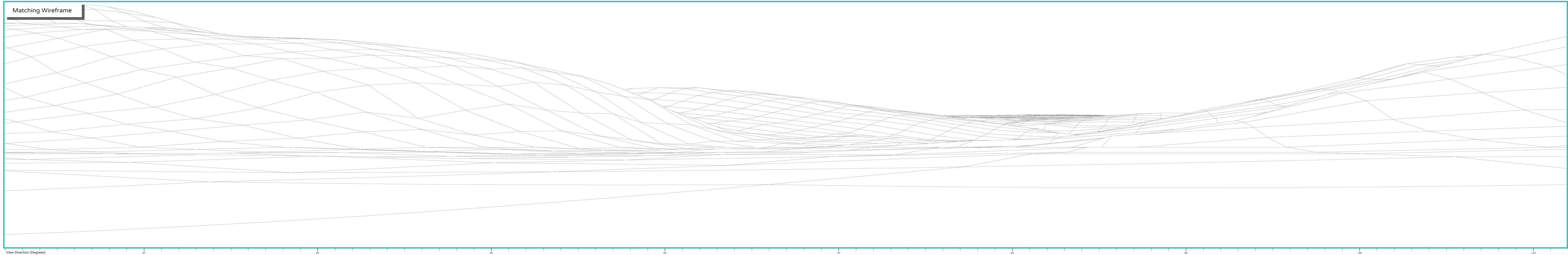

Existing View Image at 120°



### 53.5° View Extent



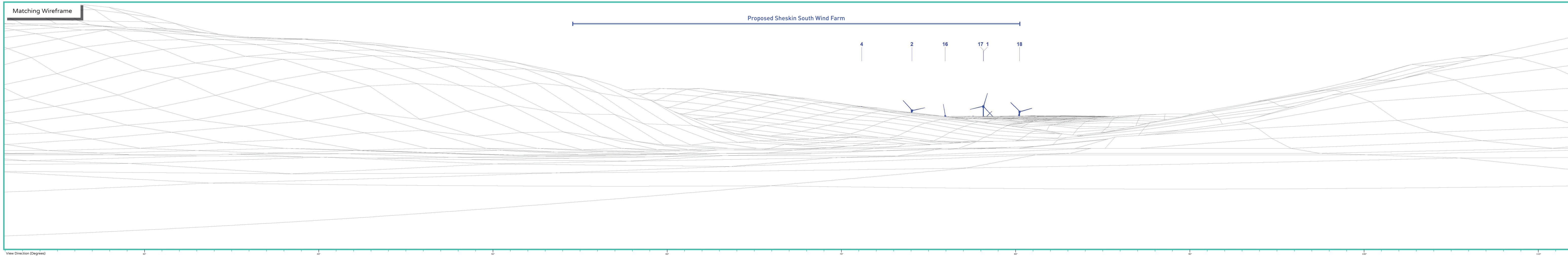
View Direction (Degrees)



Proposed Photomontage with Cumulative at 90°



Matching Wireframe



Proposed Photomontage with Cumulative at 53.5°



Matching Wireframe

Proposed Sheskin South Wind Farm



4

2

16

17 1

18

